

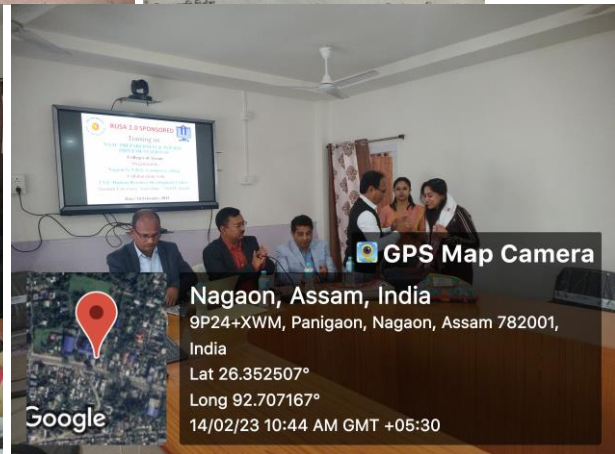
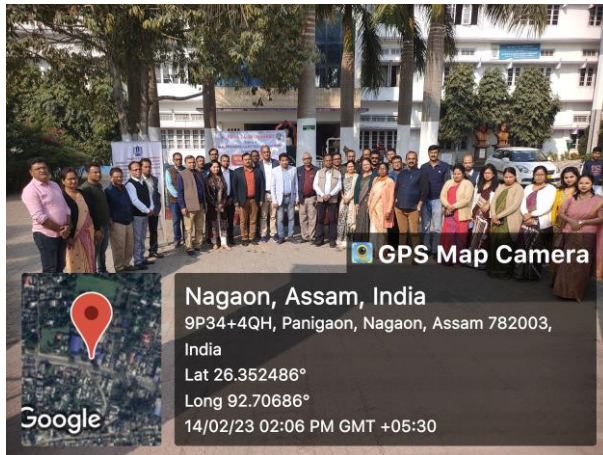
# TRAINING ON NAAC PREPAREDNESS & NEP 2020 IMPLEMENTATION IN Colleges of Assam

## Nagaon GNDG Commerce College

On 14th Feb, 2023 The College has organized a Training programme on NAAC PREPAREDNESS & NEP 2020 Implementation in colleges of Assam". The aim of the training was to sensitize and to create awareness among the faculty members and academic administrators regarding the subject.

The Training was sponsored by RUSA 2.0 and organized by the college in collaboration with UGC Human Resource Development Centre, Gauhati University. The participants includes the Principals, IQAC coordinators, Nodal Officers of NEP and other nominated faculties from four colleges Ganakanta Baruah College, Charaibahi College, Hatichong College and Moirabari College.

The training was conducted by the resource persons Dr. Mahananda Borah (Principal Mayang Anchalik College), Jayanta Barman (Assistant Professor ADP College) and Dr. Tabassum Rizvi (UGC-HRDC, GU). The Principal of the college Dr. Mriganka Saikia inaugurated the training programme. The overall training sessions were fruitful as the most of the college has already started the NAAC accreditation process and they discussed the hurdles they are facing or may face during the process.





GPS Map Camera

Nagaon, Assam, India  
9P34+4QH, Panigaon, Nagaon, Assam 782003,  
India  
Lat 26.352612°  
Long 92.707058°  
14/02/23 10:44 AM GMT +05:30



GPS Map Camera

Nagaon, Assam, India  
9P34+4QH, Panigaon, Nagaon, Assam 782003,  
India  
Lat 26.352653°  
Long 92.707068°  
14/02/23 10:45 AM GMT +05:30



GPS Map Camera

Nagaon, Assam, India  
9P34+4QH, Panigaon, Nagaon, Assam 782003,  
India  
Lat 26.35265°  
Long 92.707065°  
14/02/23 10:45 AM GMT +05:30



GPS Map Camera

Nagaon, Assam, India  
9P34+4QH, Panigaon, Nagaon, Assam 782003,  
India  
Lat 26.352651°  
Long 92.707073°  
14/02/23 10:47 AM GMT +05:30



GPS Map Camera

Nagaon, Assam, India  
9P34+4QH, Panigaon, Nagaon, Assam 782003,  
India  
Lat 26.352632°  
Long 92.707072°  
14/02/23 10:57 AM GMT +05:30



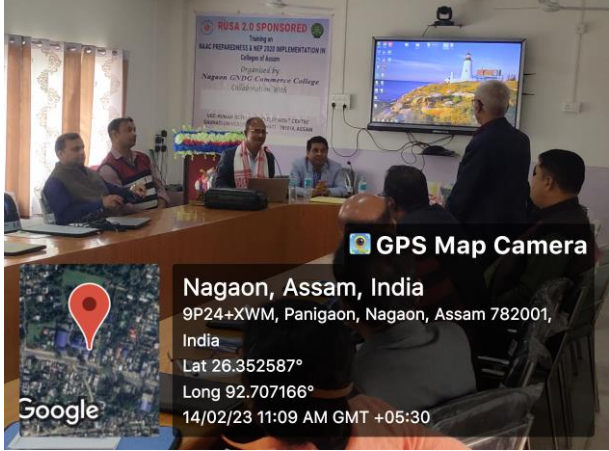
GPS Map Camera

Nagaon, Assam, India  
9P34+4QH, Panigaon, Nagaon, Assam 782003,  
India  
Lat 26.352596°  
Long 92.707091°  
14/02/23 11:04 AM GMT +05:30



GPS Map Camera

Nagaon, Assam, India  
9P34+4QH, Panigaon, Nagaon, Assam 782003,  
India  
Lat 26.352598°  
Long 92.707114°  
14/02/23 11:04 AM GMT +05:30



GPS Map Camera

Nagaon, Assam, India  
9P24+XWM, Panigaon, Nagaon, Assam 782001,  
India  
Lat 26.352587°  
Long 92.707166°  
14/02/23 11:09 AM GMT +05:30

END